





















# SEQ Water Grid and pipelines

## Legend

-  Bulk water storage reservoirs
-  Water treatment plants (WTP) - connected to grid
-  Water treatment plants (WTP) - off-grid
-  Water treatment plants (WTP) - other
-  Water treatment plants (WTP) - proposed
-  Advanced water treatment plants
-  Desalination plant
-  Power stations
-  Northern Pipeline Interconnector
-  Western Corridor Recycled Water Scheme
-  Wivenhoe to Tarong Pipeline
-  Southern Regional Water Pipeline
-  Eastern Pipeline Interconnector
-  Network Integration Pipeline
-  Other pipelines connecting the SEQ Water Grid
-  Wivenhoe Pipeline
-  Warwick Pipeline
-  Proposed Toowoomba to Warwick Pipeline
-  South West Pipeline
-  Local Government boundary



1 Capalaba	9 Noosa	17 Dunwich	25 Point Lookout	33 Wyaralong	40 Alexandra Hills	48 Molendinar
2 Ewen Maddock	10 North Pine	18 Esk	26 Rathdowney	34 Gold Coast Desalination Plant	41 Aspley	49 Mt Cotton
3 Image Flat	11 North Stradbroke	19 Jimna	27 Somerset Dam (Township)	35 Bundamba Advanced Water Treatment Plant (AWTP)	42 Camerons Hill	50 Narangba
4 Landers Shute	12 Amity Point	20 Kenilworth	28 Hinze Dam	36 Gibson Island (AWTP)	43 Ferntree	51 North Beaudesert
5 Molendinar	13 Beaudesert	21 Kilcoy	29 Kirkleagh	37 Luggage Point (AWTP)	44 Green Hill	52 Sparkes Hill
6 Mount Crosby East Bank	14 Boonah-Kalbar	22 Kooralbyn	30 Maroon Dam	38 Tarong	45 Heinemann Road	53 Stapylton
7 Mount Crosby West Bank	15 Canungra	23 Linville	31 Moogerah	39 Swanbank	46 Kimberley Park	54 Robina
8 Mudgeeraba	16 Dayboro	24 Lowood	32 Wivenhoe Dam		47 Kuraby	55 Wellers Hill