















































Includes material © State of Queensland (Department of Resources); © Commonwealth of Australia (Geoscience Australia), 2024, includes material © Planet Labs Netherlands B.V., reproduced under licence from Planet and Geoplex, all rights reserved 2022.

Seqwater Spatial A3 Portrait

Date: 28/06/2024



Scale 1:8,587 @ A3  
0 0.2 km

 Water Treatment Plant  Reservoir  Pump Station  Water Quality Monitoring Facility <b>Pipeline</b>  Treated  Raw	 Recycled  Water Storage  Seqwater Recreation Area  Seqwater Property  Seqwater Catchment Boundary  QPWS Roads	<b>Access Track / Firebreak Status</b>  Constructed  Proposed  Undefined  Recreation Facility Info	<b>Gate Status</b>  Locked  Unlocked	<b>Vegetation Fire Regime Groups</b>  Open forests/woodlands (grassy/shrubby)  Wet open forests  Grasslands and bays  Wet coastal heath communities  Open forests/woodlands (grassy)  Open forests/woodlands (grassy)	 Melaleuca communities  Fringing swamp she-oak communities  Rocky headland communities  Riparian, foredune, coral cay island and beach ridge communities  Dry coastal heath communities  Montane heath communities	 Dry vine forests  Brigalow communities  Mangroves  Saltmarshes  Sand  Plantations  Water  Non-remnant	<b>AIIMS Locations</b>  Assembly Area  Base Camp  Staging Area  Water Point  Water Point  Fire Location	<b>Other Bioregion</b>  Other Bioregion
--	---	--	--	---	---	---	---	---

Seqwater makes no representation or warranty as to the accuracy, completeness, reliability or suitability of the GIS data and any other information provided by Seqwater for any specific purpose and disclaims any responsibility or liability for any expenses, losses, damages and costs which may be suffered or incurred as a result of or in connection with using or relying on the data or the information provided by Seqwater. Please ensure the map attached accurately represents the location of proposed works. If you have any queries, please contact Seqwater.

Copyright of data is as follows:  
 Cadastre (c) 2024 Department of Resources Management, 2024 Aerial Photography (c) QSIC Spatial Imagery Subscription Plan